

2020

SIGNS OF THE TIMES

A photo record of pandemic signs in
British Columbia, Canada



Photography by David A. Emery & Freddie Marsh

2020 - SIGNS OF THE TIMES

A photo record of pandemic signs in British Columbia, Canada



Freddie (left) & Dave (right) at Rolley Lake, Mission (above), Whistler (upper right) and Lighthouse Point, West Vancouver (middle right)

Authors also pictured throughout the book.

Cover photo: Aberdeen Hills, Kamloops

Photography by David A. Emery & Freddie Marsh

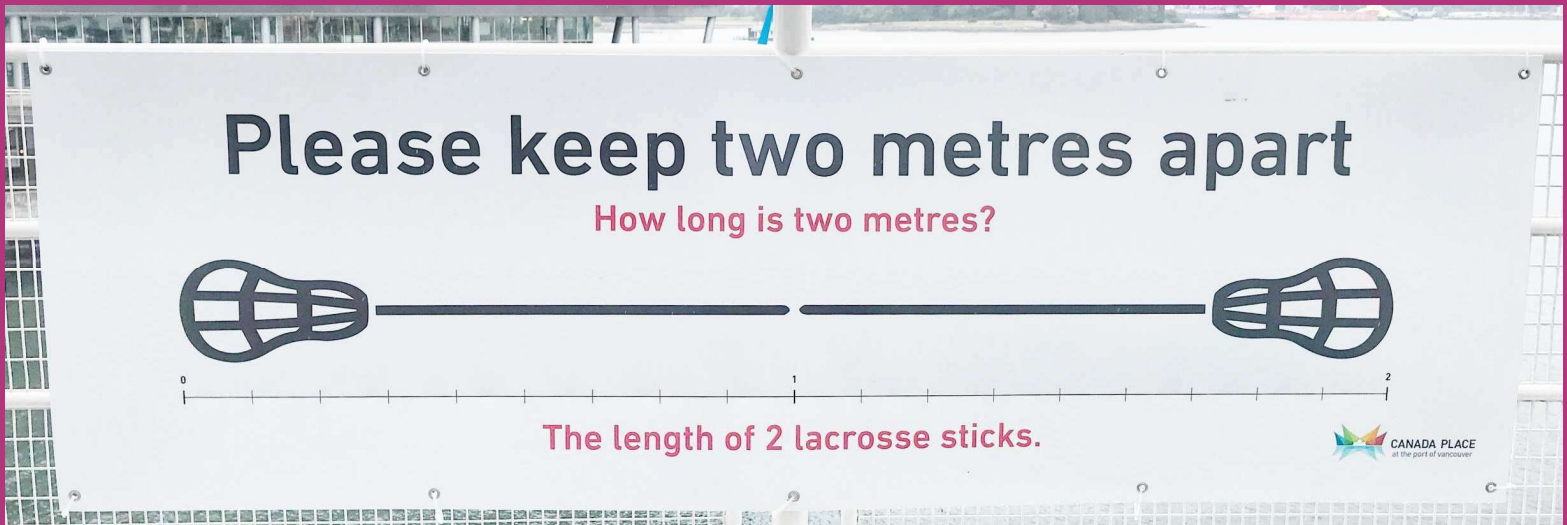
We were both working in the travel industry as sales people (Dave – El Cid Resorts & Realistic Asia; Freddie – Playa Resorts) and we found ourselves not working when the pandemic hit. Travel ground to a halt. We decided to use our unexpected time off to get out, explore and document our local communities and parks in British Columbia.

This is a photographic record of the pandemic signs in British Columbia that are meant to help keep us educated and safe. Dave is primarily the photographer and photo editor. Freddie filmed our walks and hikes, and published these on his YouTube channel – FreddieGotFurloughed. Freddie and his YouTube channel were featured on CBC Radio (August 31, On The Coast) and CBC TV (September 12, Our Vancouver).

A portion of the sales profits of this book will be donated to the **Canadian Red Cross** and **BC Transplant**. The **Canadian Red Cross** staff and volunteers continue their ongoing mission of education and emergency relief during the pandemic. Freddie is a living kidney donor and volunteer with **BC Transplant**. **BC Transplant** oversees all aspects of organ donation, family support and transplant across BC and manages the BC Organ Donor Registry.




Canada Place - Vancouver



Stanley Park, Second Beach, Vancouver



Do your part. Stay 2 metres apart.



2 metres / 6 feet

How wide is 2 metres? It's the in-flight length of a Great Blue Heron from beak tip to its outstretched toes.

Physical distance starts in the parking lot.


Do your part, maintain 2 metre spacing and help keep our parks open.

Latest updates: richmond.ca/covid19

The approximate wingspan of a Great Blue Heron in flight.



Do your part. Stay 2 metres apart.



Help keep parks open.

metrovancouver | REGIONAL PARKS

2 m


How far is 2 metres? The distance from wingtip to wingtip of a bald eagle.

Do your part. Stay 2 metres apart.

Help keep parks open.

metrovancouver | REGIONAL PARKS

TOGETHER WE MAKE OUR REGION STRONG



2 m

How far is 2 metres? The length of a harbour seal chasing a coho salmon.

Middle Arm, Richmond; Cedar Mills, North Vancouver;
Belcarra Picnic Area (top to bottom)